

The area around Regents Park – page 1

This document is intended to be an adjunct to the pages on the web site about the area around Regents Park.

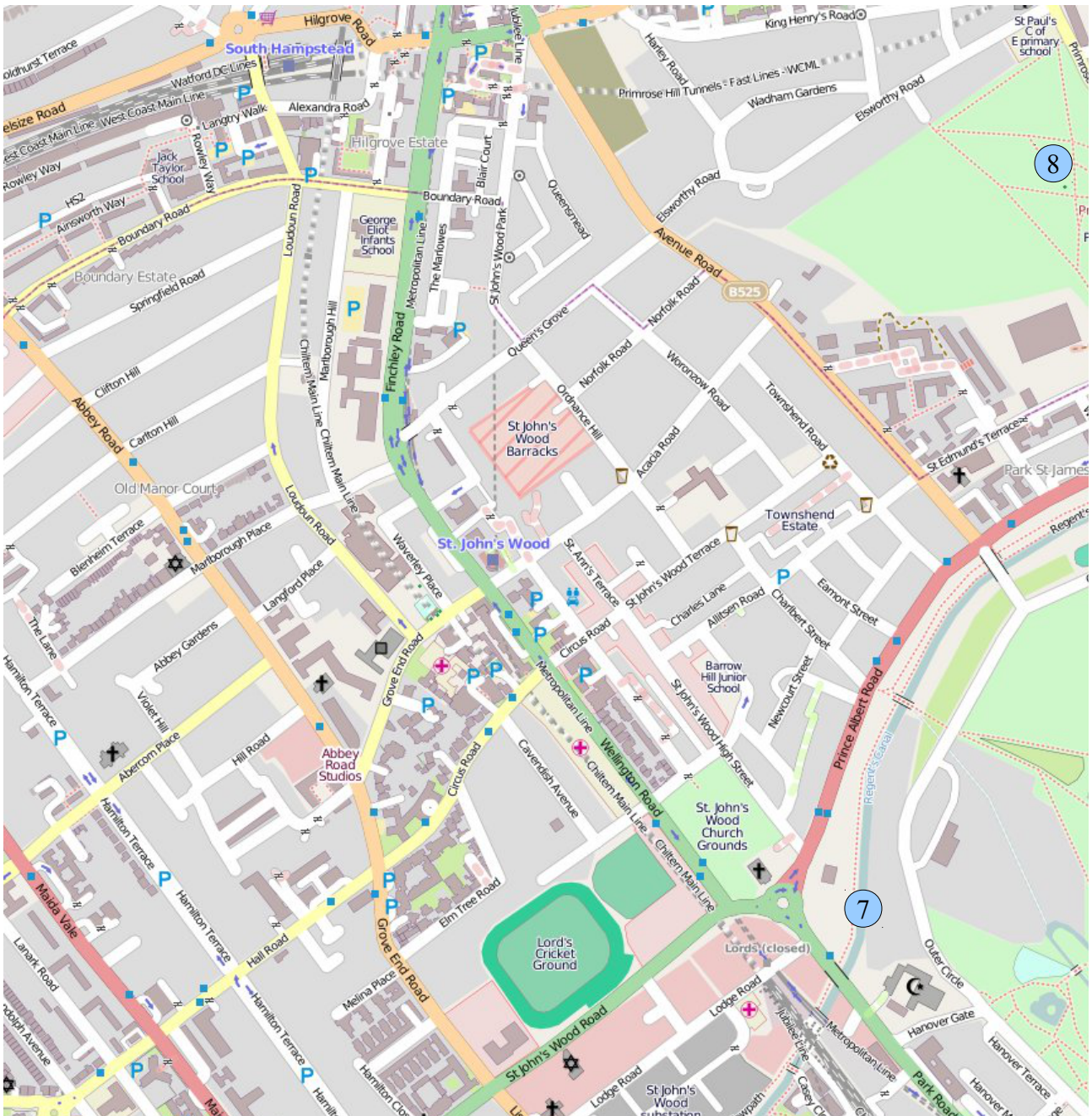
The numbers on the maps are not intended to give an order of visiting but just to enable labelling. You decide on your own route. Underground stations are labelled in blue lettering and station entrances are marked with a blue square somewhere near the title. For example – on the first map near the centre is the label for 'St. John's Wood' station with the blue block marking the entrance just below.

The Map 2 is the continuation of the Map 1 from its right-hand edge. The Map 3 is a continuation of Map 1 from its bottom edge and Map 4 is a continuation of Map 2 from its bottom edge such that the four maps form a square and they all overlap a little. You could tape them together if you wish.

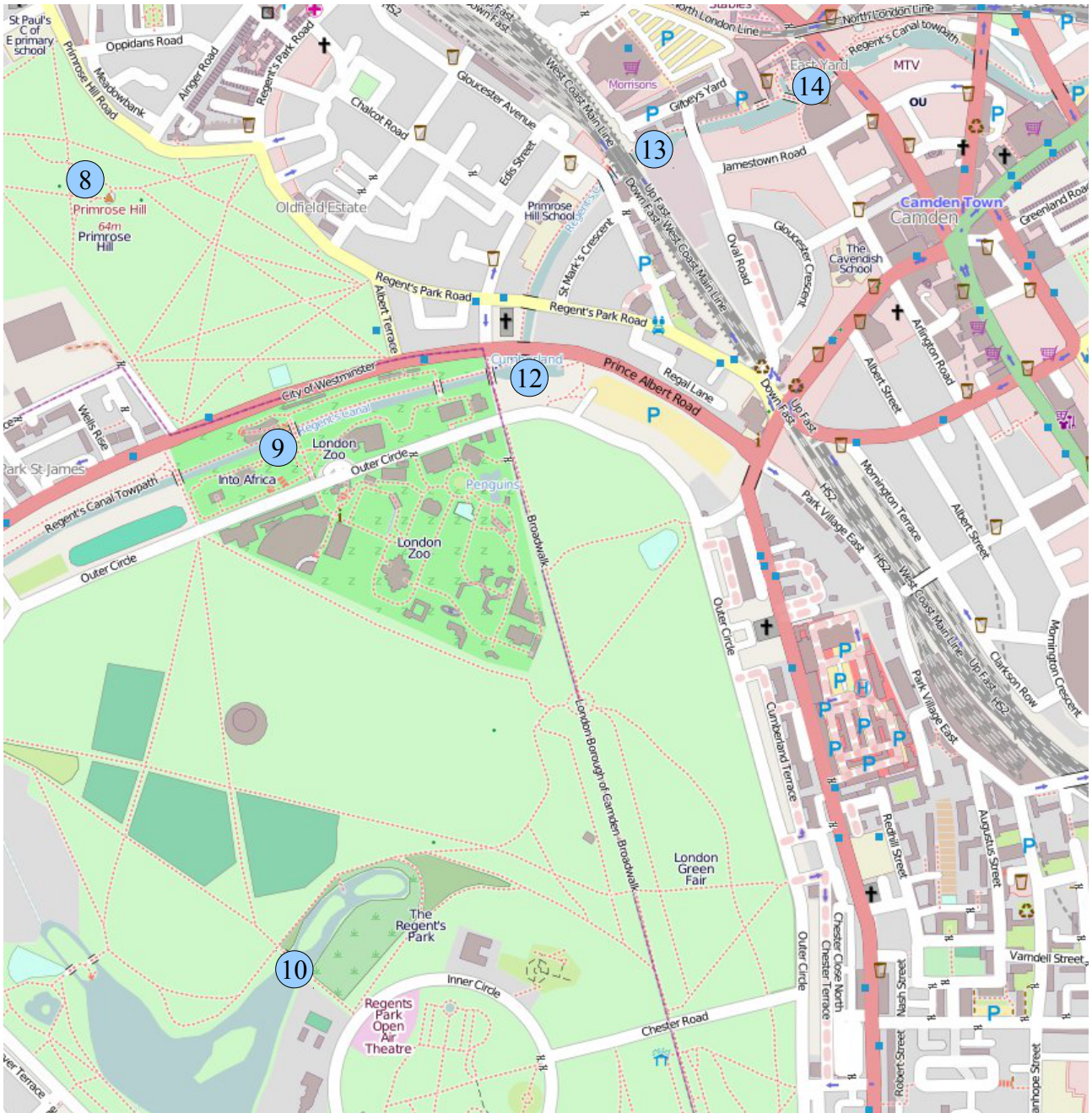
Key to the labels:

1. Paddington Station.
2. Paddington Basin.
3. Paddington Canal.
4. Little Venice.
5. South-West entrance to Maida Hill Tunnel.
6. North-East entrance to Maida Hill Tunnel.
7. Imposing houses by the Regents Canal in Regents Park
8. Primrose Hill.
9. Regents Canal by London Zoo.
10. The Lake in Regents Park.
11. The Wallace Collection in Manchester Square.
12. Cumberland Turn Basin.
13. The Pirate Castle near Camden Lock.
14. Camden Lock and Camden Lock Market.

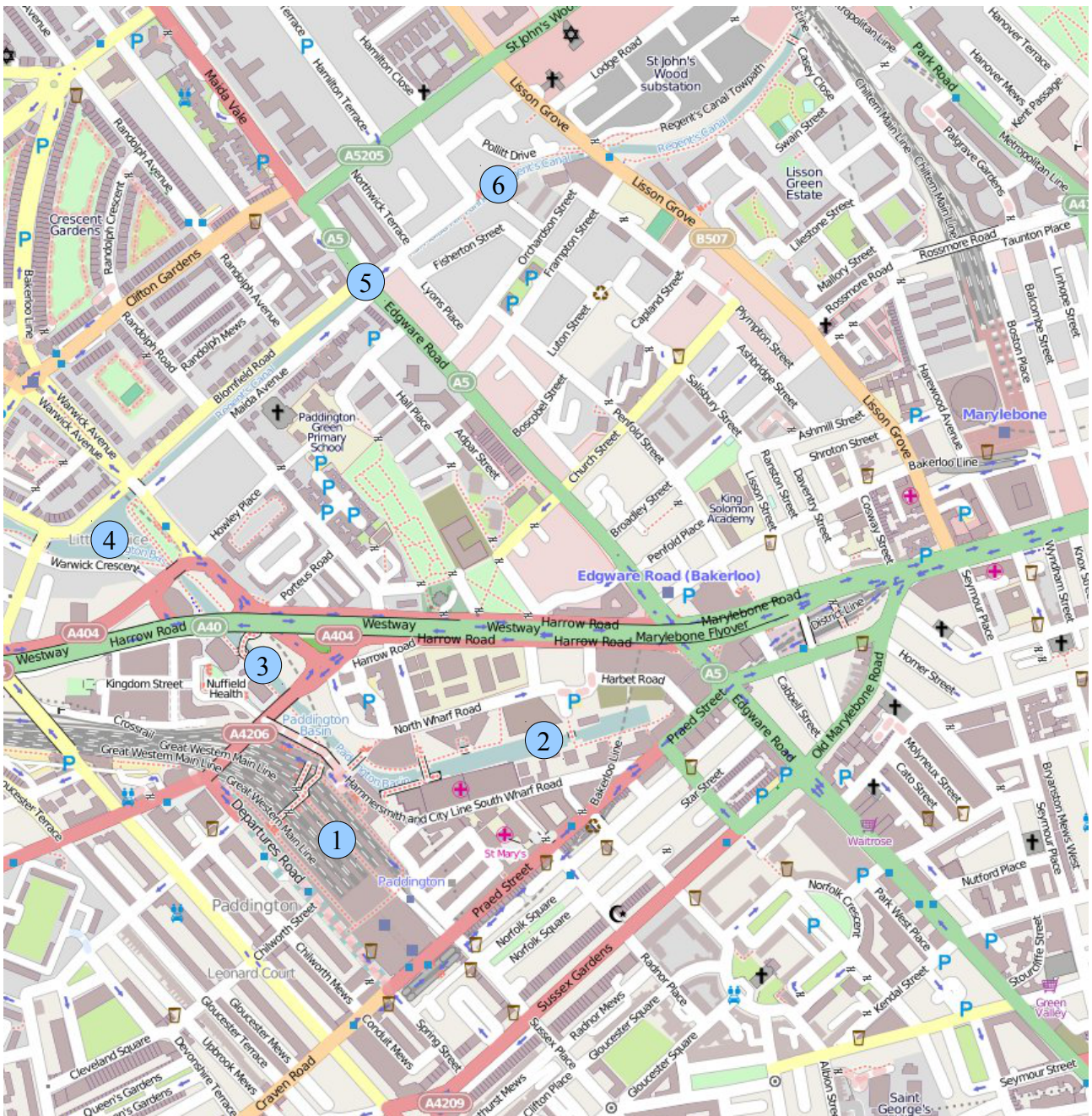
BeenThere-DoneThat: The area around Regents Park – Map 1



BeenThere-DoneThat: The area around Regents Park – Map 2



BeenThere-DoneThat: The area around Regents Park – Map 3



BeenThere-DoneThat: The area around Regents Park – Map 4

